Hawaii Invasive Species Committees

Plant Targets 2004

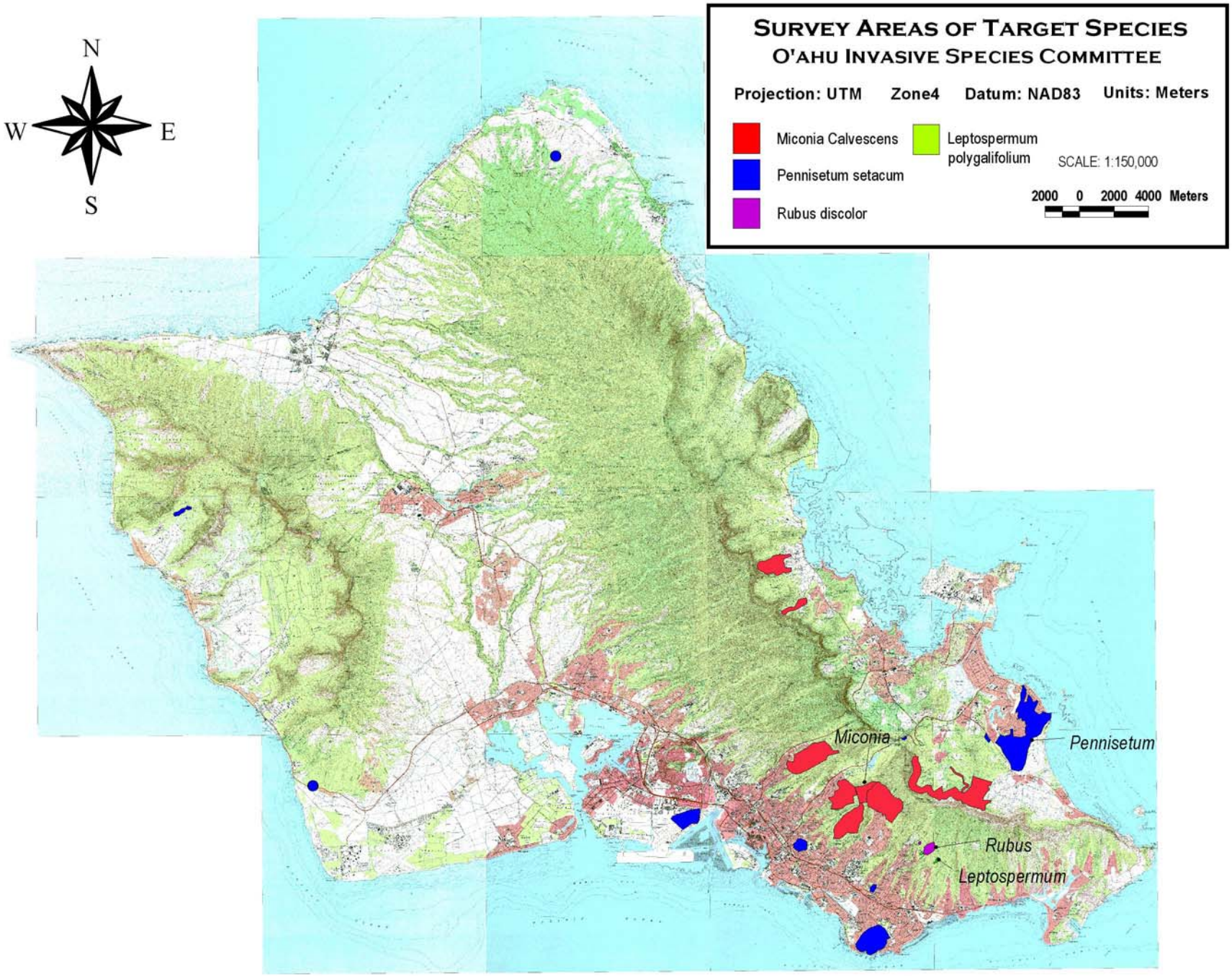
Survey Areas of Target Species
O'ahu Invasive Species Committee
Projection: UTM
Zone4
Datum: NAD83
Units: Meters
Miconia Calvescens
Leptospermum polygalifolium
Pennisetum setacum
Rubus discolor
SCALE: 1:150,000
2000 0 2000 4000 Meters
N
W
E
S
Miconia
Pennisetum
Rubus
Leptospermum

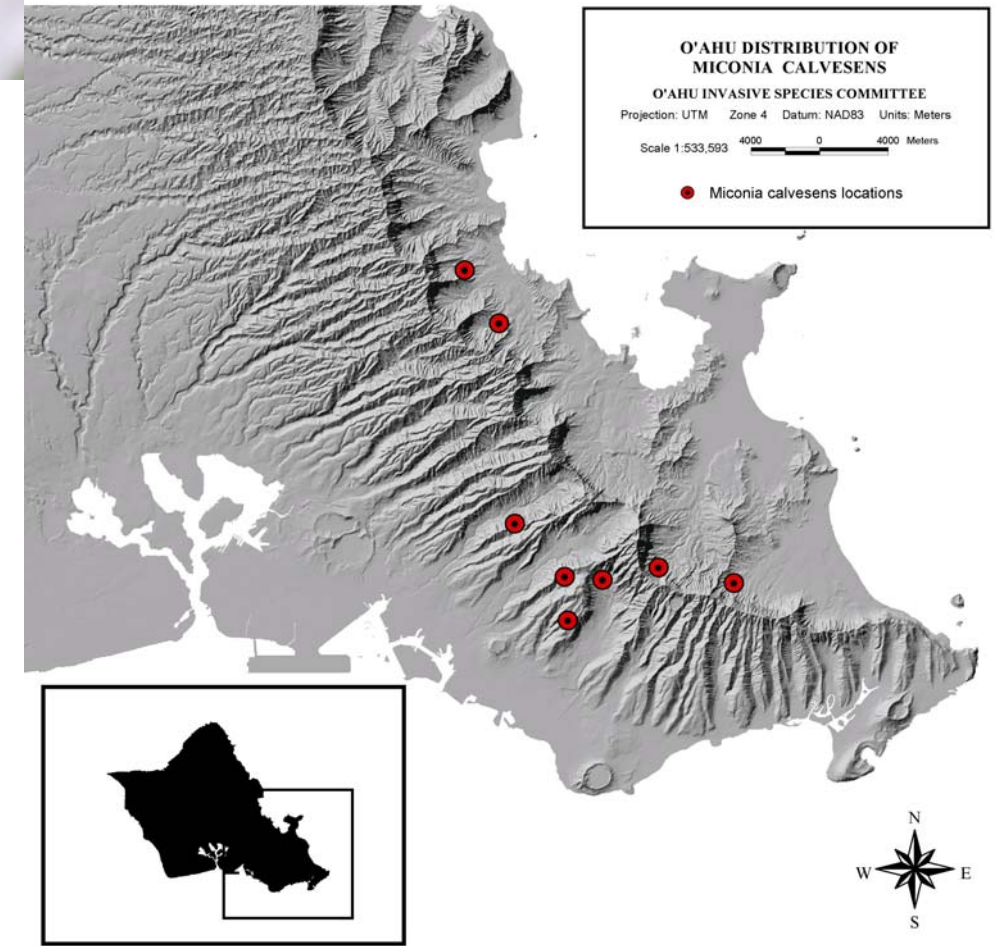
O'AHU DISTRIBUTION OF
MICONIA CALVESENS
O'AHU INVASIVE SPECIES COMMITTEE
Projection: UTM Zone 4 Datum: NAD83 Units: Meters
Scale 1:533,593
4000 0 4000 Meters
Miconia calvesens locations
N
W
E
S

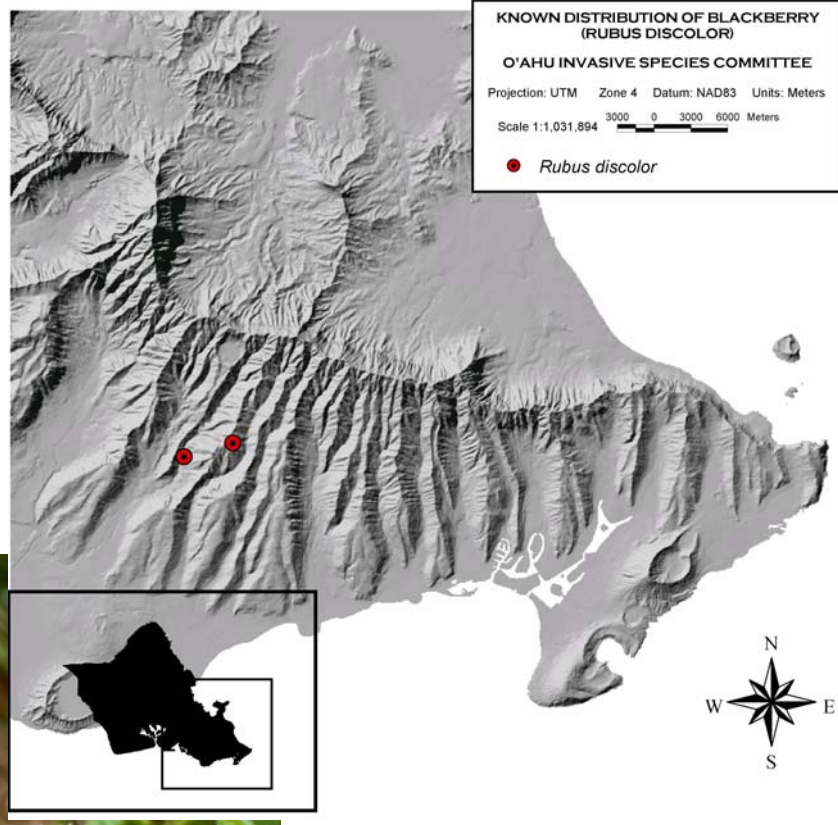
KNOWN DISTRIBUTION OF BLACKBERRY
(RUBUS DISCOLOR)
O'AHU INVASIVE SPECIES COMMITTEE
Projection: UTM Zone 4 Datum: NAD83 Units: Meters
Scale 1:1,031,894
3000 0 3000 6000 Meters
Rubus discolor
N
W
E
S

Schizachyrium condensatum

Buddleia madagascariensis

Leptospermum scoparium

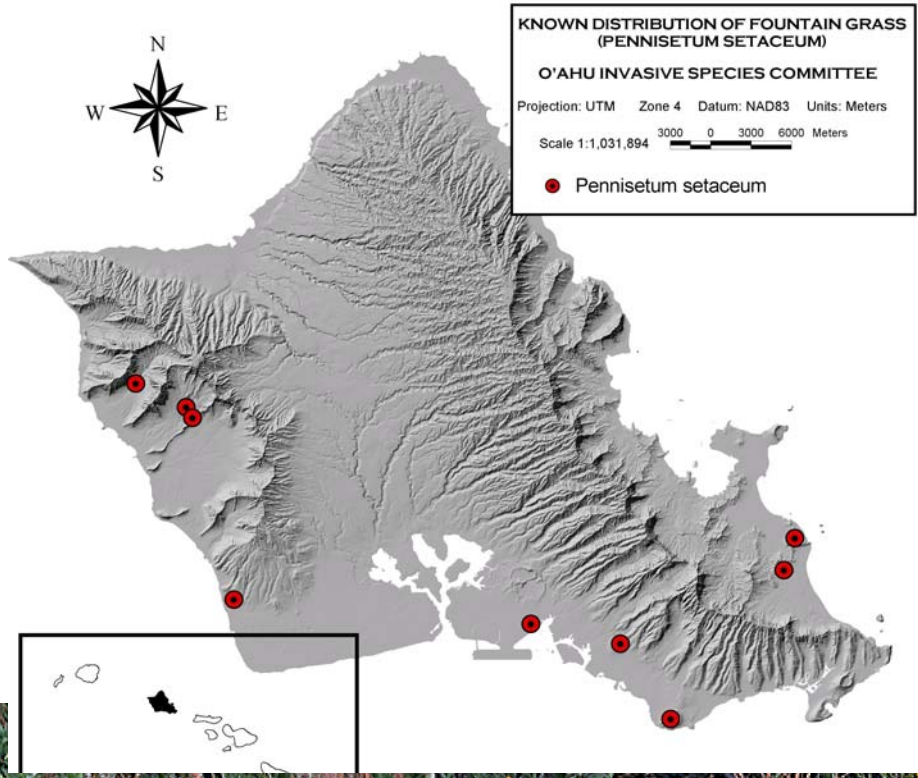
KNOWN DISTRIBUTION OF FOUNTAIN GRASS
(PENNISETUM SETACEUM)
O'AHU INVASIVE SPECIES COMMITTEE
Projection: UTM Zone 4 Datum: NAD83 Units: Meters
Scale 1:1,031,894
3000 0 3000 6000 Meters
Pennisetum setaceum
N
W
E
S

Pennisetum setaceum
Poaceae
Gerald D. Carr

Morella faya

Melastoma candidum

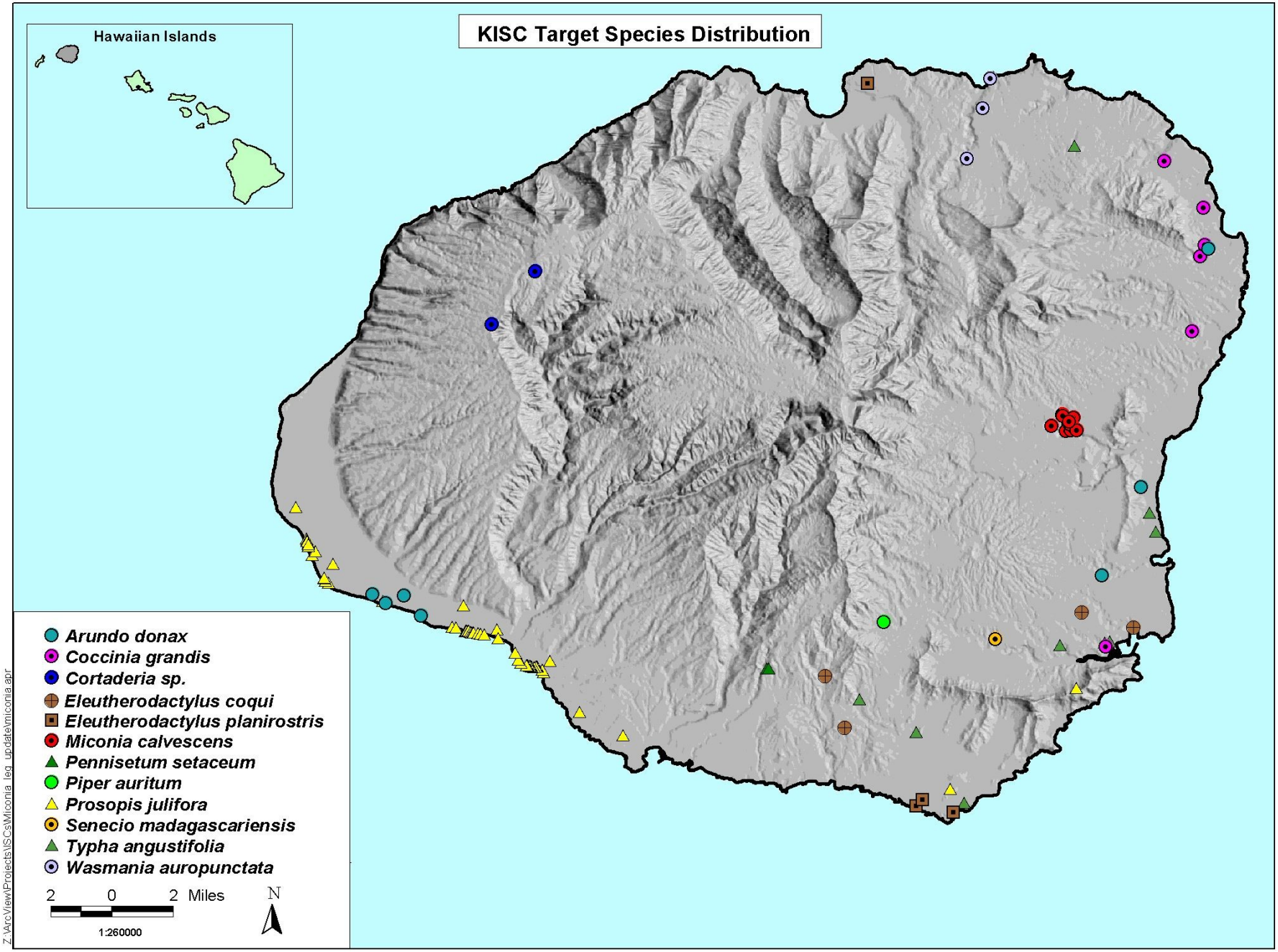
KISC Target Species Distribution
Hawaiian Islands
Arundo donax
Coccinia grandis
Cortaderia sp.
Eleutherodactylus coqui
Eleutherodactylus planirostris
Miconia calvescens
Pennisetum setaceum
Piper auritum
Prosopis julifora
Senecio madagascariensis
Typha angustifolia
Wasmania auropunctata
2 0 2 Miles
1:260000
N
Z:\ArcView\Projects\ISCs\Miconia_leg_update\miconia.apr

MISC Target Species Distribution

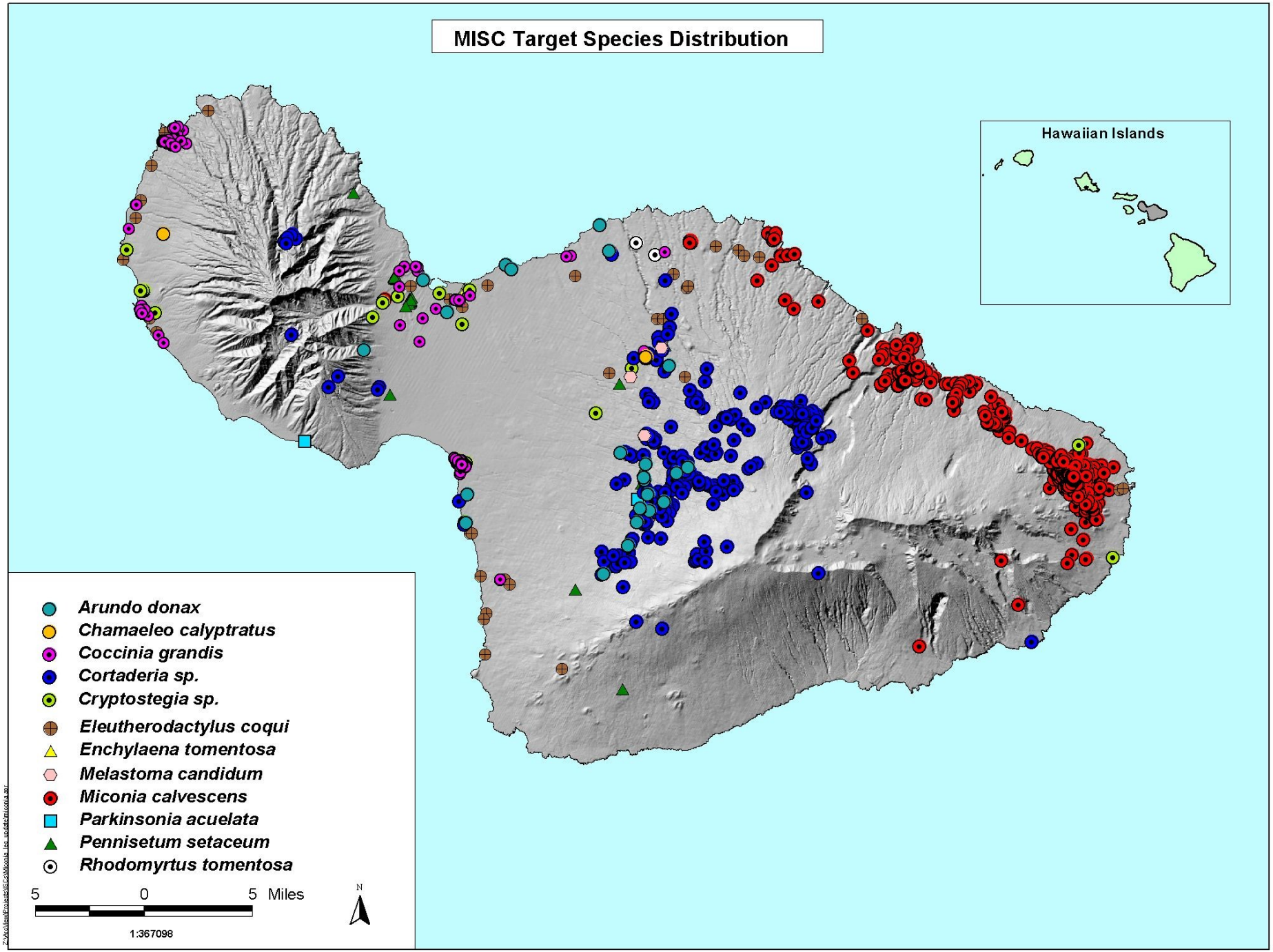

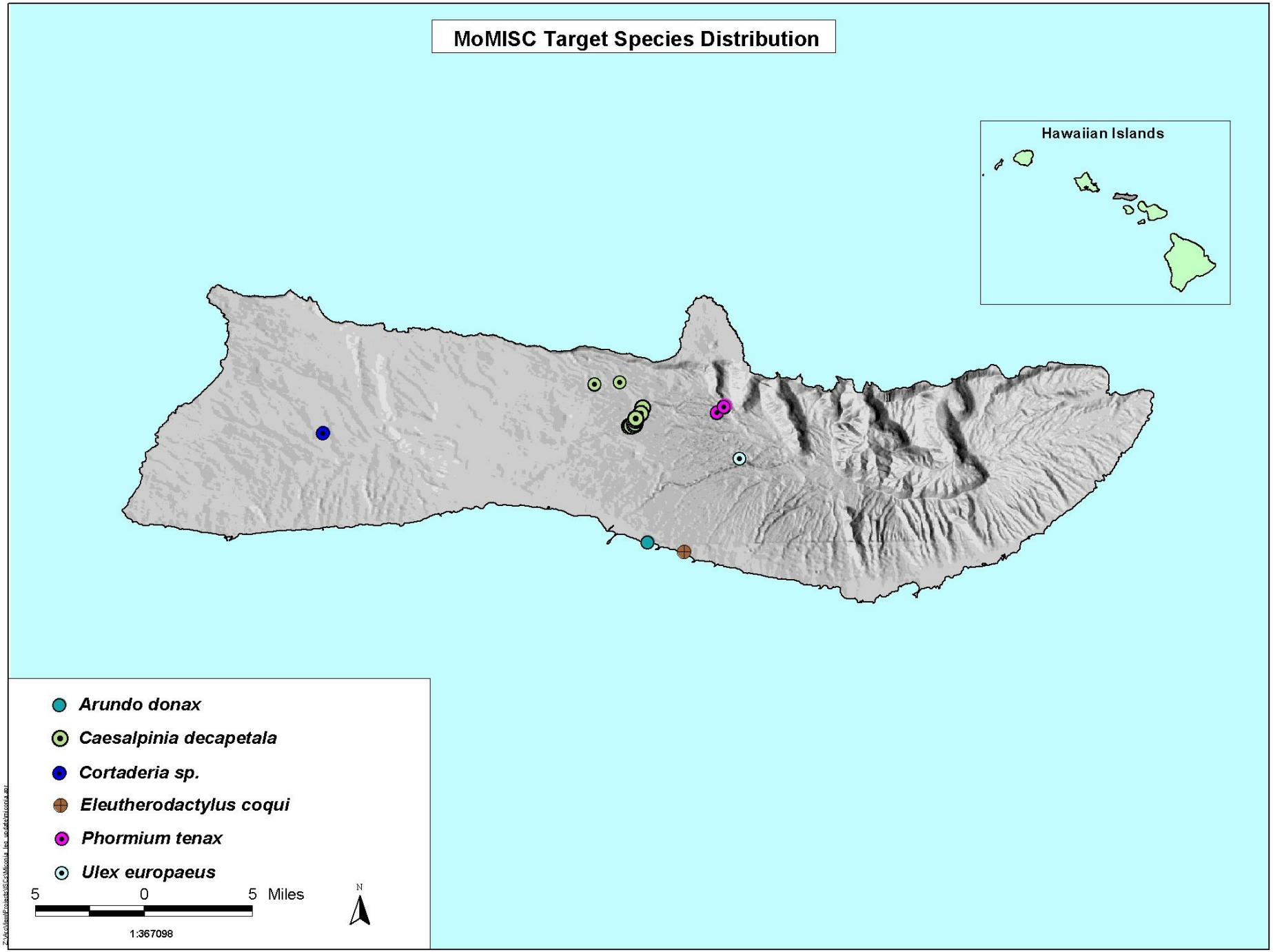
MoMISC Target Species Distribution
Hawaiian Islands
Arundo donax
Caesalpinia decapetala
Cortaderia sp.
Eleutherodactylus coqui
Phormium tenax
Ulex europaeus
5
0
5 Miles
N
1:367098

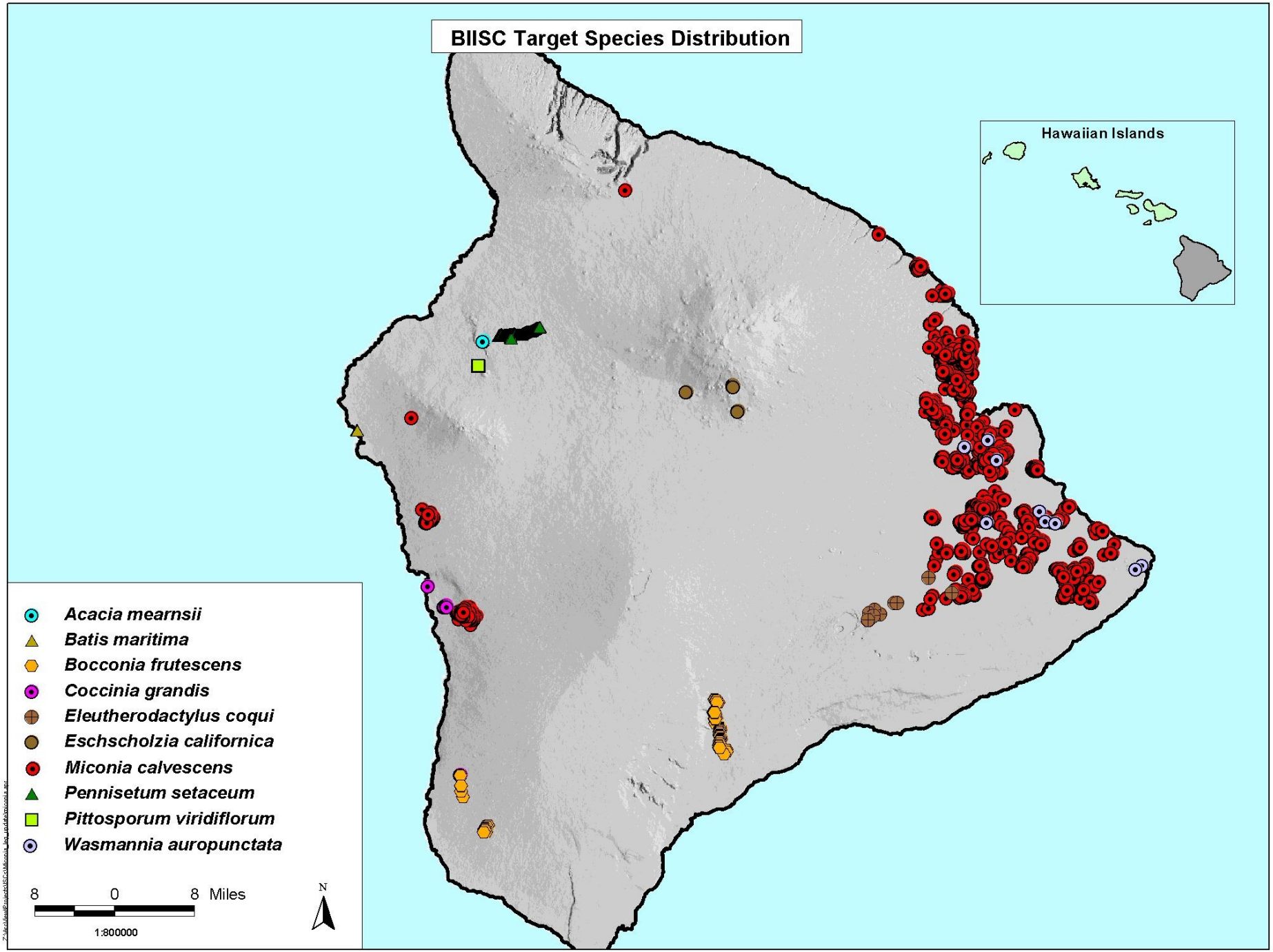
BIISC Target Species Distribution
Hawaiian Islands
Acacia mearnsii
Batis maritima
Bocconia frutescens
Coccinia grandis
Eleutherodactylus coqui
Eschscholzia californica
Miconia calvescens
Pennisetum setaceum
Pittosporum viridiflorum
Wasmannia auropunctata
8 0 8 Miles
1:800000
N

OISC

453-6112

O'AHU INVASIVE SPECIES COMMITTEE